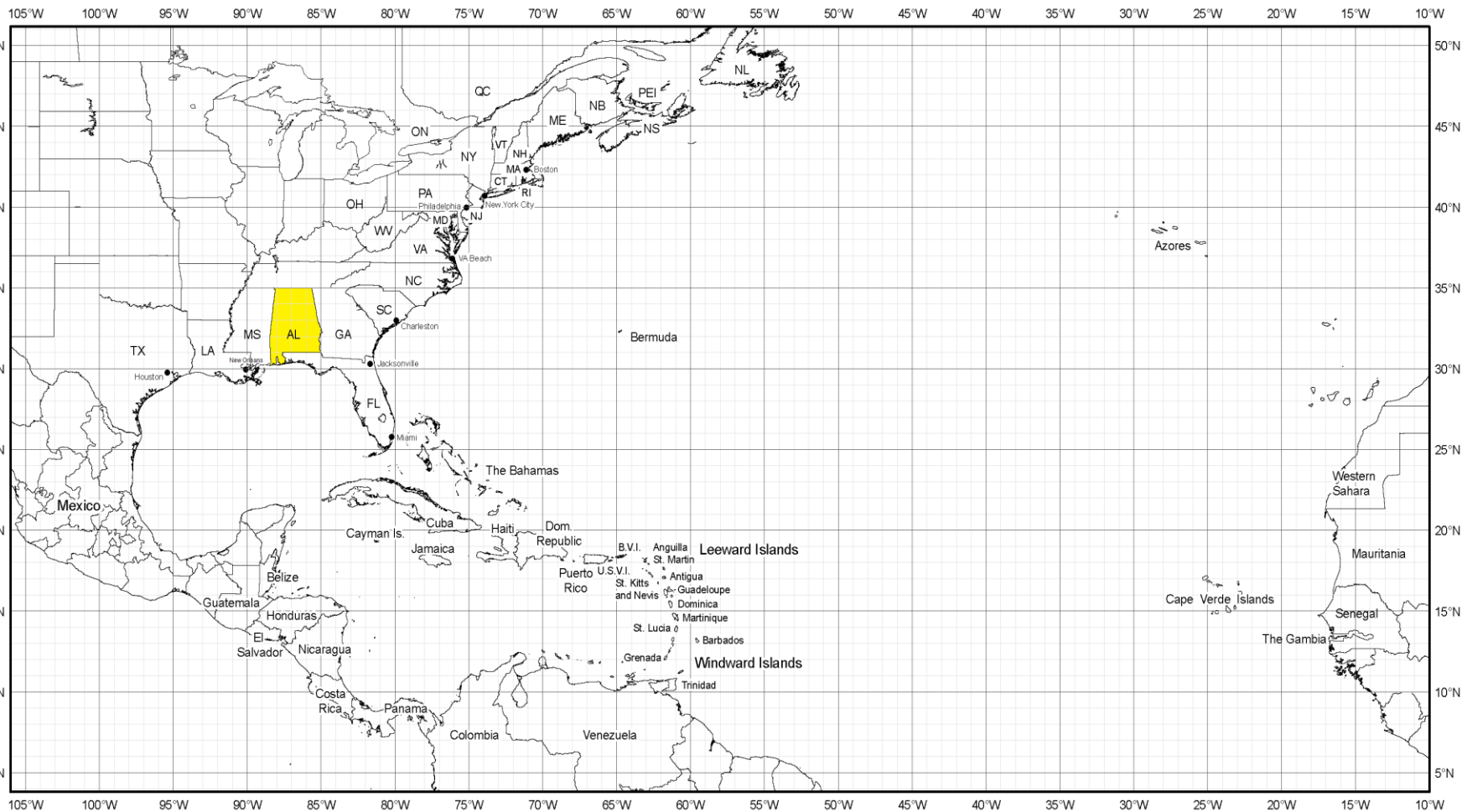


2018 Hurricane Season Tracking Chart

Alberto
Beryl
Chris
Debby
Ernesto
Florence
Gordon
Helene
Isaac
Joyce
Kirk
Leslie
Michael
Nadine
Oscar
Patty
Rafael
Sara
Tony
Valerie
William






TD	TS	Cat 1	Cat 2	Cat 3	Cat 4	Cat 5	Tropical Storm Watch: Winds 40+ Expected in 48 hrs.	Tropical Storm Warning: Winds 40+ Expected in 36 hrs.
<39 mph	40-73 mph	74-95 mph	96-110 mph	111-129 mph	130-156 mph	157+ mph	Hurricane Watch: Winds 74+ Expected in 48 hrs.	Hurricane Warning: Winds 74+ Expected in 36 hrs.

Mobile County: I-65 North*, US45, US43& US98
Dauphin Island: AL 193 to I-10/65
Bayou La Batre: AL 188 or CR 19 to I-10/65
**I-65 will be Four Lanes NB to Montgomery*

Baldwin County: AL 59 NB to I-65 North
Gulf Shores: AL 59 or Foley Beach Expy**
Eastern Shore: US 98 or AL 181
****No Tolls During Evacuations**



 /stormteam4gamma9wx
 @stormteam4g9wx
 stormteam4gamma9.com





**TRUST THE TEAM
AND TECHNOLOGY**

